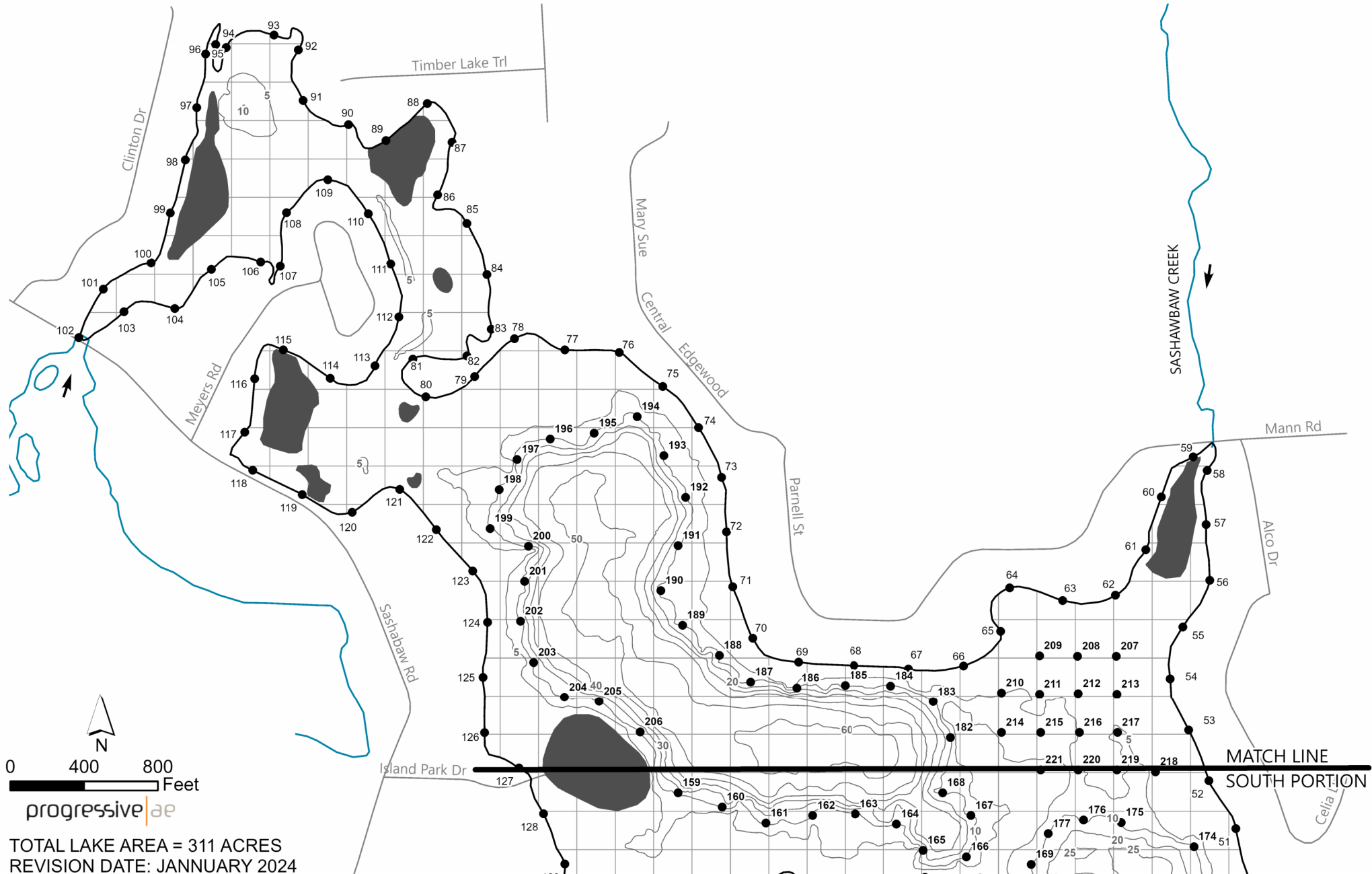
 = 1 ACRE

# LAKE OAKLAND (NORTH PORTION) OAKLAND COUNTY, MICHIGAN AQUATIC PLANT SURVEY MAP

Date: \_\_\_\_\_


Crew: \_\_\_\_\_

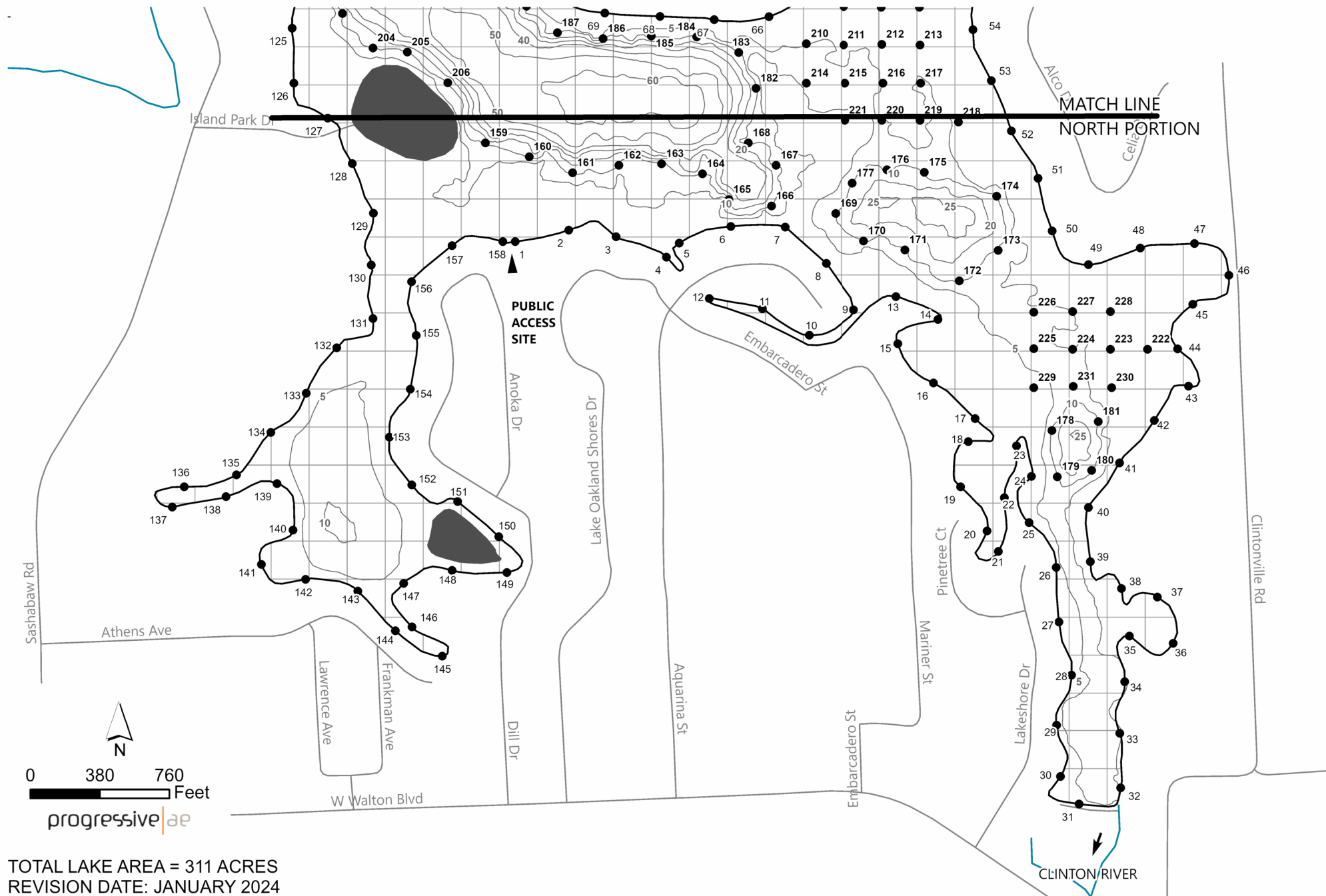
Weather: \_\_\_\_\_



Date: \_\_\_\_\_  
 Crew: \_\_\_\_\_  
 Weather: \_\_\_\_\_

# LAKE OAKLAND (SOUTH PORTION) OAKLAND COUNTY, MICHIGAN AQUATIC PLANT SURVEY MAP

 = 1 ACRE



TOTAL LAKE AREA = 311 ACRES  
 REVISION DATE: JANUARY 2024